







Schutzgebiete

Legende

-  Euregio Via Salina
-  Euregio Schwaz - Bad Tölz-Wolfratshausen - Miesbach
-  Euregio ZWK
-  Euregio Inntal
-  Nationale Grenzen

UNESCO heritage sites

-  UNESCO biosphere reserves

IUCN Code

-  II - national park
-  III - national monument or feature
-  IV - habitat/species management
-  Ib - wilderness area
-  V - protected landscape/seascape
-  VI - protected area with sustainable use of natural resources
-  not assigned
-  OSM protected area

Räumliche Auflösung: NUTS3 (2016)
Entwurf & Kartographie: FAU Erlangen-Nürnberg
Anja Sperr, Markus Lambracht & Tobias Chilla
Kartengrundlage: © Eurostat (ESTAT) - GISCO
Datengrundlage: CDDA version 15 (2017) via EEA
Natura2000 (2016) via EEA
UNESCO world natural heritage sites (2013) via
UNESCO biosphere reserves via UNESCO
OpenStreetMap

